

Survey Report of the 2019 Typhoon Faxai

14 September 2019


Department of Civil and Environmental Engineering
Faculty of Science and Engineering
Waseda University, Tokyo, Japan



- | | |
|----------------------------|--|
| 1. Prof. Tomoya Shibayama | Team leader, Waseda University, Tokyo, Japan |
| 2. Dr. Tomoyuki Takabatake | Waseda University, Tokyo, Japan |
| 3. Mr. Martin Mäll | Waseda University, Tokyo, Japan |
| 4. Ms. Thit Oo Kyaw | Waseda University, Tokyo, Japan |








Location	Latitude (N)			Longitude (E)		
	deg	min	sec	deg	min	sec
No. 1	35	21	10.71	139	39	24.15
No. 2	35	21	2.44	139	39	24.16
No. 3	35	20	54.39	139	39	14.49
No. 4	35	20	43.71	139	39	19.01
No. 5	35	20	42.16	139	39	15.89
No. 6	35	20	37.71	139	39	16.39




Kanazawa Industrial Park
(Fukuura Station)







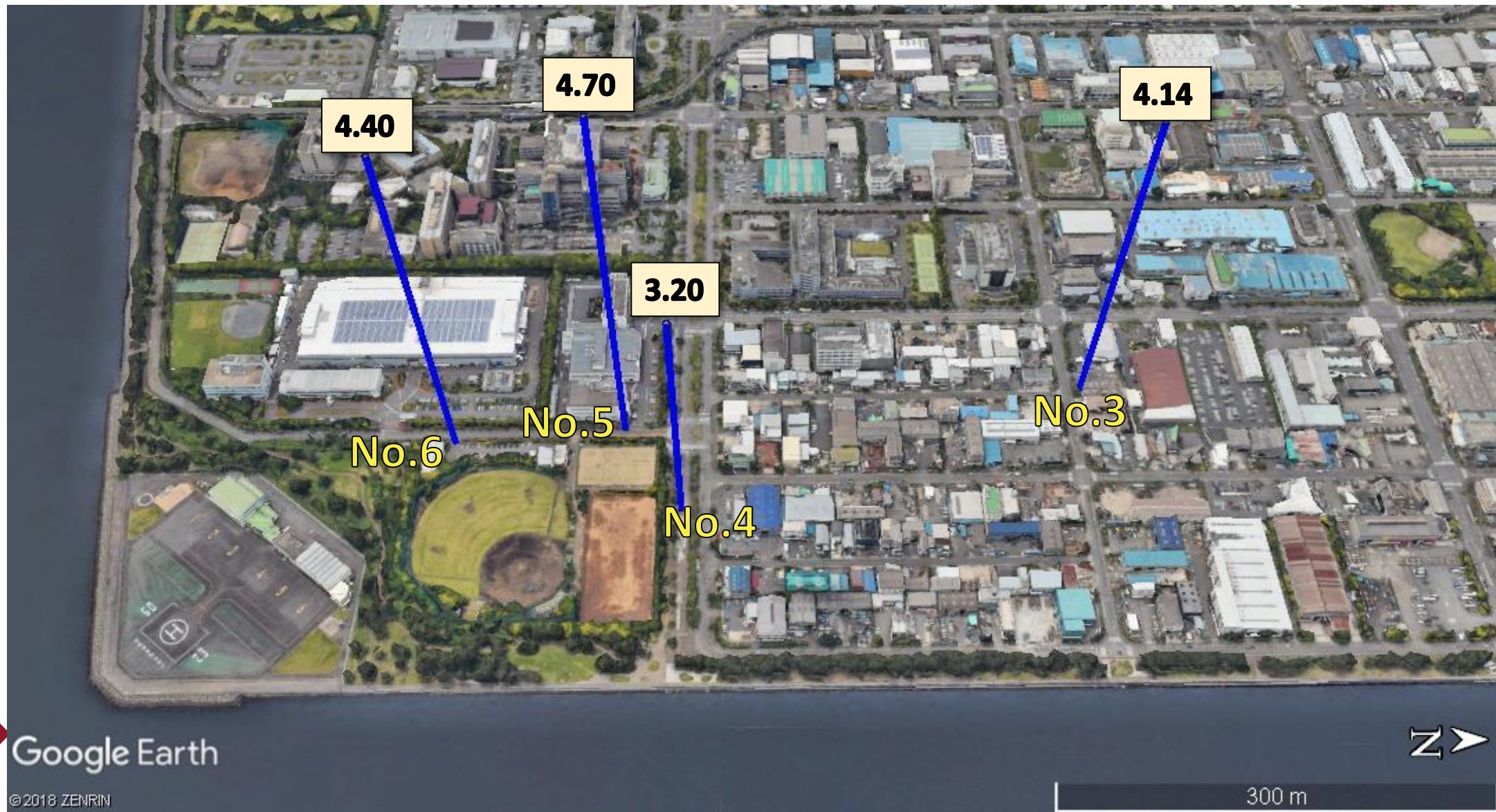






Measurement Results

The total height (m) of surge, waves, tide and rainfall



Google Earth

© 2018 ZENRIN

Tidal corrected inundation height (m) from Tokyo Peil



Google Earth

©2018 ZENRIN